

Diagram 1

Diagram 2

[illegible]



	Names	Subject	Page
Grant	Burnett John	Allo <sup>t</sup> Macquarie & Dancy St	99 <sup>or</sup> 115
"	Boyes G. L. & B.	" Dancy St & Fitzroy Place	125
"	Brown John	" Macquarie Street	125
"	Belkin John	" Macquarie Street	125
"	Berry & Holdsworth	" "	125
"	Burden Jacob	" Barrack Street	125
"	Borch (Christie's son)	" Macquarie Street	125







	Names	Subject	Page
Grant	Dutton Henry	Alto: Marguerite & Benedict St.	125





2

[illegible]



	<i>Names</i>	<i>Subject</i>	<i>Page</i>
<i>Rental</i>	<i>Fletcher Thos.</i>	<i>500 A. Remsburg Park P.D.</i>	<i>25</i>
<i>Grant</i>	<i>Fraser Simon</i>	<i>Camphoton</i>	
		<i>Alto Inauguration Street</i>	<i>125</i>
<i>4</i>	<i>Imker John</i>	<i>" Inauguration &amp; Banquet H.</i>	<i>126</i>



C<sup>IV</sup>  
M

18

Names

Subject

Page

Gov. Notice N<sup>o</sup> 22

Jan'y 31 1852. As to titles to Property

So



	Names.	Subject	Page
Rental	Horton Samuel.	was A. Peck Parish P.D. Campbellton	25.
Grant	Harris M.L.	Allotment Carey Street	126
"	Hales James	" " Marquand Street	126.
"	Harris H.	" "	126





[illegible]



*J*

A



K

Names

Subject

Page

Rental

Kermode Apr 12

1500 A. Pel Parish P.D. Campbellton

25



	Names	Subject	Page
	Lands -	Govt. Notice No 22. June 31. 1832 As to titles to property	30.
- Grant	Loane R B.	Allot. single of Dancy & Smith Sts	99
"	" "	Allo. Macquane & Collins Sts	99
"	" "	" Macquane & Luggyle Sts	99
- " -	Lord David	" Dancy Street	115
- " -	Lions Henry	" " "	127
	Lands. & Rps Budge 32000.	To be sold from 1 to 8.	150
	Lands to be sold	20 <sup>th</sup> July 1832 from 1 to 30.	166
	Lands to be sold	16 <sup>th</sup> August 1832 from 39 to 76.	254
	" " "	20 <sup>th</sup> July 1832 from 1 to 39.	263





	Names	Subject	Page
Grant	Murray W. L.	Advt. Macquarie Street	115
"	Morgan John	" " " " "	125
"	McLachlan Chas.	" Banack & Lang St.	126
Kental -	Mitchell Andrew	was A. Durham Parish P.D. dallands - - - - -	181-

4 11 11  
11 11  
11 11

	Names	Subject	Page
Rental	Nicholas Edw.	500 A. <sup>Malinsbury Parish</sup> St. Patrick's Plains P.D. Clyde	25 114
"	Nicholas G. & H.	500 A. St. Patrick's Plains - A -	25 114
Grant	Heilley N.	West Marguam & Dancy Sts.	99



(11)



P

9

Names

Subject

Page

Grant.

Redder Wm.

Allotment Drury Street

99

Pitcairn Robt.

" " " " " "

115

Parliament

Reserve at Dept of 32000 A. W. he put up for sale

156

Kentat

Pike Wm.

500 A. York Parish P. D. Ballards

181

Pounds —

20, 83, 141, 155, 198, 210, 244, 303, 335, 352,  
436, 443, 477 —









R.

	Names	Subject	Page
Rental	Reynolds David.	2000 A. P. D. Clyde at Great Lake	45
Grant.	Richenburg Joseph.	Allo <sup>d</sup> . Dancy & Bannock St.	127-
+	Roberts James.	" Macquarie St.	127-
Rental	Radcliff James.	Ram Island P. D. Oyster Bay	181.



	Names	Subject	Page
Grant.	Sorell Fr.	Allot. Angle of Macquarie + Lang <sup>5th</sup>	99
"	Swanston C.	For the Proprietors of Cement Bandy Allot. Macquarie Street	115
"	Stephen Alfred	Allot. Macquarie + Davey St.	126
"	" - "	" Macquarie Street	126



77

*Names.*

*Subject*

*Page*

*Rental*


*Taylor Robt.*

*1000 A. Norfolk Plains*


*181*















W

	Names.	Subject.	Page
Rental	Malker John.	600 A. Forest Park P.D. Richmond	25
"	Milner William	1000 A. East Grinstead P.D. Blandford	25.
Grant.	Mullater Saml.	Allo. Dacey & Harrington St.	115
"	Milner Margaret	" Dacey Street	127-
Rental	Mad Mrs.	1400 A. Loddale Park P.D. Cramphelm	181.









Y



77  
64







